



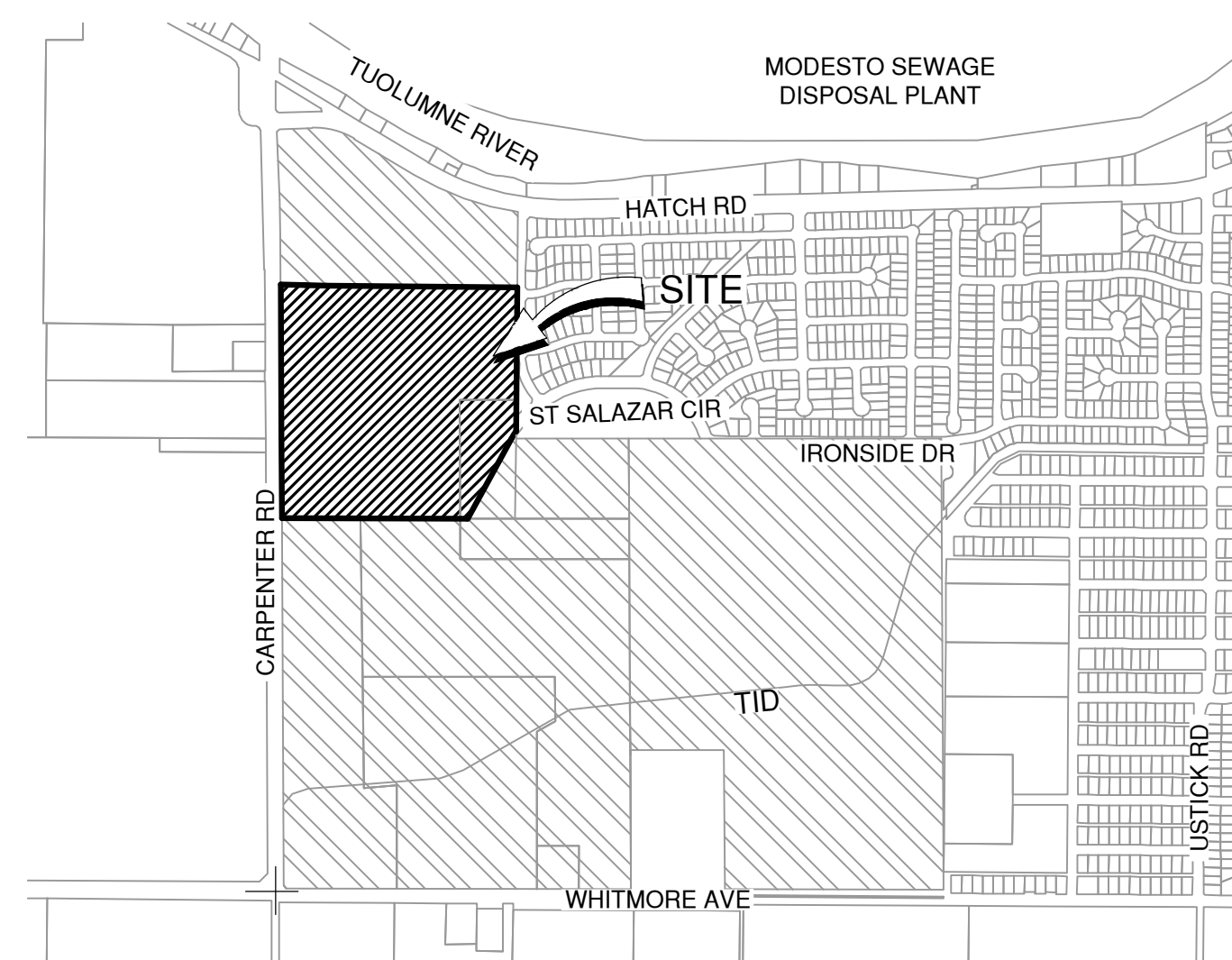


1165 Scenic Drive, Suite A  
Modesto, CA 95350

odellengineering.com

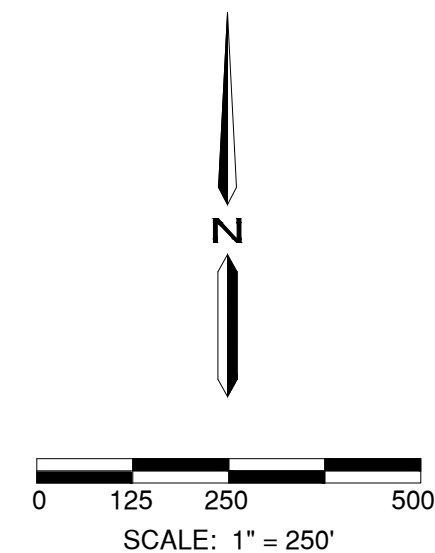
### LEGEND

-  PROPOSED BOUNDARIES OF COMMUNITY FACILITIES DISTRICT NO. 2024-2
-  FUTURE ANNEXATION AREA



VICINITY MAP

NOT TO SCALE



PROPOSED BOUNDARIES OF  
CITY OF MODESTO COMMUNITY FACILITIES DISTRICT NO. 2024-2  
(FAIRVIEW VILLAGE #2)  
CITY OF MODESTO, COUNTY OF STANISLAUS, STATE OF CALIFORNIA

### CITY CLERK'S STATEMENTS

I HEREBY CERTIFY THAT THIS MAP SHOWING THE PROPOSED BOUNDARIES OF CITY OF MODESTO COMMUNITY FACILITIES DISTRICT 2024-2 (FAIRVIEW VILLAGE #2), CITY OF MODESTO, COUNTY OF STANISLAUS, STATE OF CALIFORNIA, WAS APPROVED BY THE COUNCIL OF THE CITY OF MODESTO AT A REGULAR MEETING THEREOF, HELD ON THE \_\_\_\_ DAY OF \_\_\_\_\_, 2024, BY ITS RESOLUTIONS NO. 2024-\_\_\_\_\_.

DIANE NAYARES-PAREZ, CITY CLERK

BY: \_\_\_\_\_  
PRINT NAME

FILED IN THE OFFICE OF THE CITY CLERK OF THE CITY OF MODESTO SHOWING THIS \_\_\_\_ DAY OF \_\_\_\_\_, 2024.

DIANE NAYARES-PAREZ, CITY CLERK

BY: \_\_\_\_\_  
PRINT NAME

### COUNTY RECORDER'S STATEMENT

FILED THIS \_\_\_\_ DAY OF \_\_\_\_\_, 2024, AT THE HOUR OF \_\_\_\_ O'CLOCK \_\_\_\_ .M.  
IN BOOK \_\_\_\_ OF MAPS OF ASSESSMENT AND COMMUNITY FACILITIES DISTRICTS AT PAGE(S) \_\_\_\_  
IN THE OFFICE OF THE COUNTY RECORDER OF THE COUNTY OF STANISLAUS, STATE OF CALIFORNIA.

DONNA LINDER, COUNTY RECORDER OF THE COUNTY OF STANISLAUS, STATE OF CALIFORNIA

BY: \_\_\_\_\_  
PRINT NAME

SHEET NO.

1  
OF  
1

